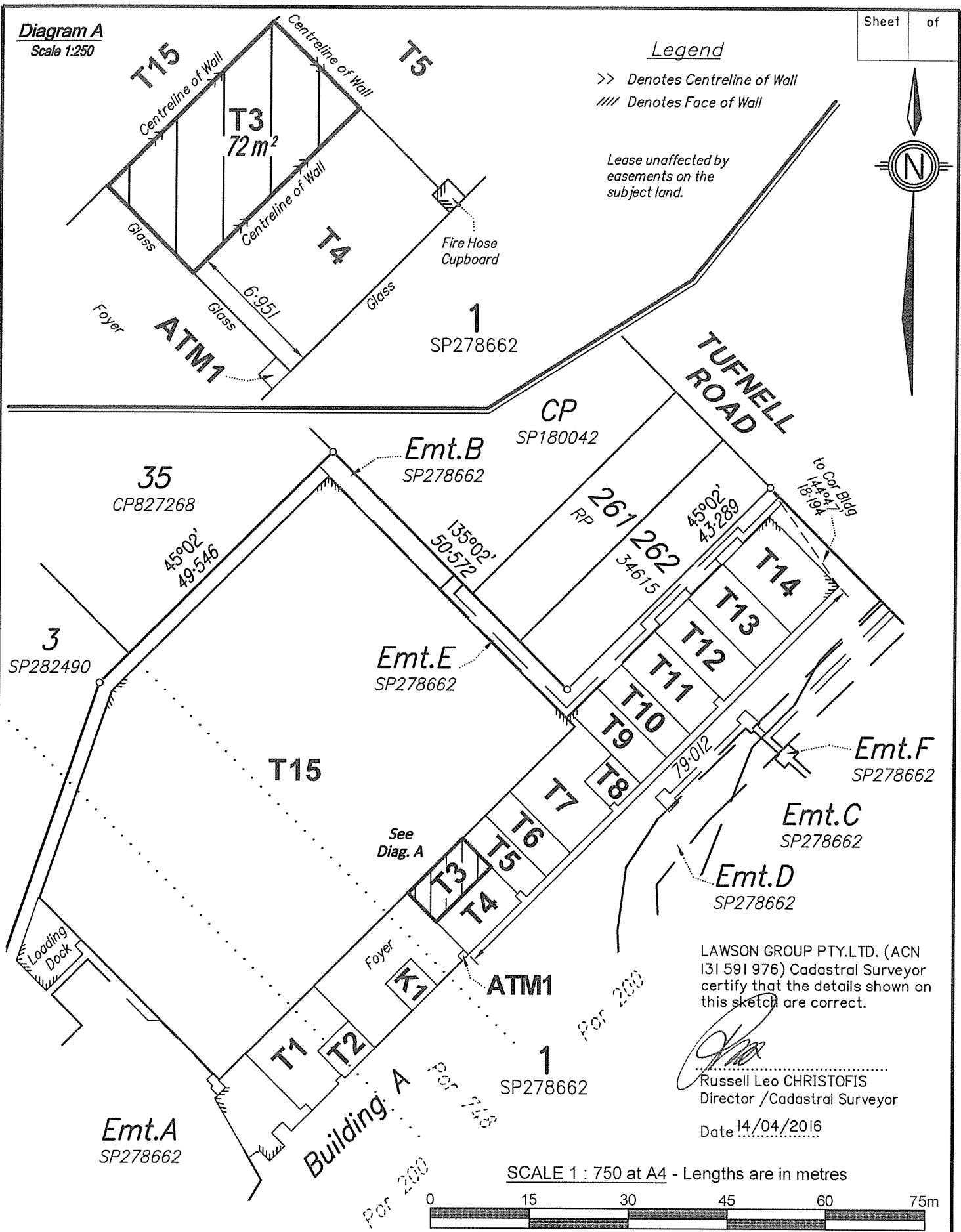
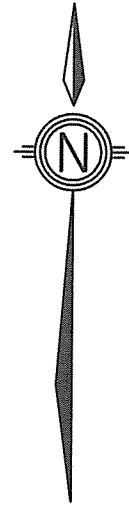


Legend

>> Denotes Centreline of Wall

//// Denotes Face of Wall

Lease unaffected by easements on the subject land.



LAWSON GROUP PTY.LTD. (ACN 131 591 976) Cadastral Surveyor certify that the details shown on this sketch are correct.


[Signature]
Russell Leo CHRISTOFIS
Director /Cadastral Surveyor
Date 14/04/2016

SCALE 1 : 750 at A4 - Lengths are in metres



- Notes**
1. Dimensions & areas taken to surfaces of walls shown using Property Council of Australia Method of Measurement (1997) GLAR - (Gross Lettable Area - Retail)
 2. Area includes internal columns & walls.

PLAN OF LEASED AREA
OF PART OF THE GROUND FLOOR OF A
BUILDING ERECTED ON LOT 1 ON SP278662



LAWSON SURVEYS
A.B.N. 89 847 381 644
CONSULTING LAND SURVEYORS
80 MACGREGOR TERRACE, BARDON
PH. 3368 1234 FAX 3368 1414

PARISH OF **TOOMBUL**
COUNTY OF **Stanley**
SCALE 1:750 DATE 09/03/2016

18541